

FSA INFO PACKET



RANCHANDFARMAUCTIONS.COM






Common Land Unit

Tract Boundary

 Non-Cropland
 Cropland

Wetland Determination Identifiers

-  Restricted Use
-  Limited Restrictions
-  Exempt from Conservation Compliance Provisions

Tract Cropland Total: 25.64 acres

2022 Program Year

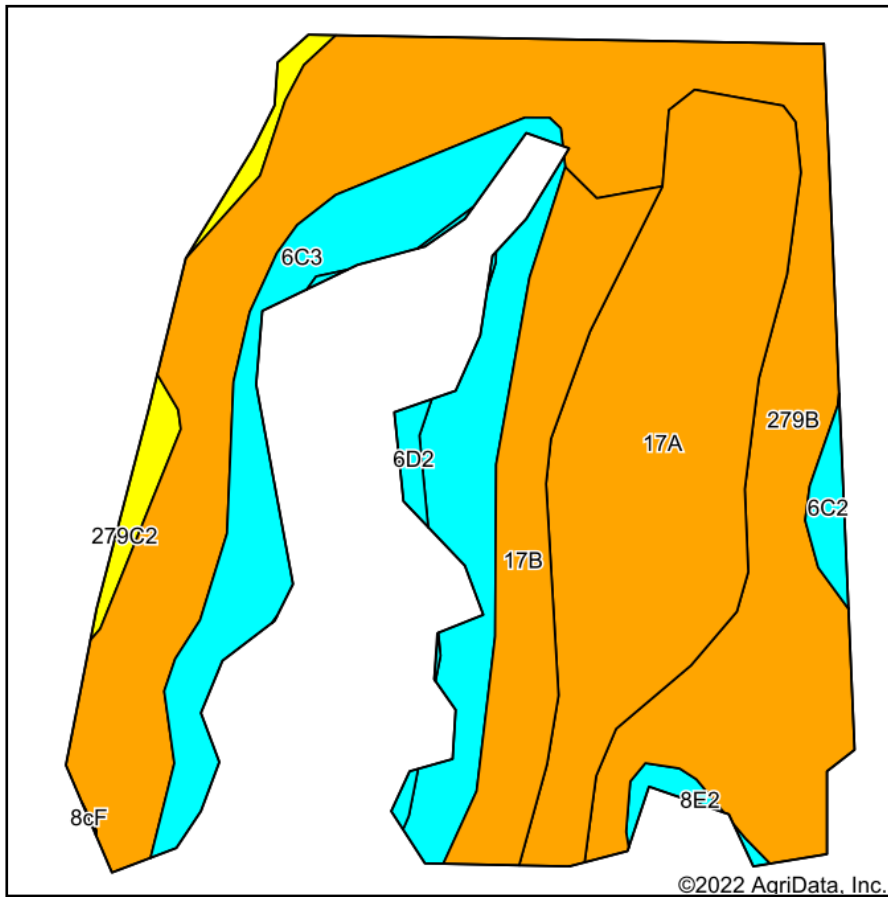
Map Created July 13, 2022

Farm **11426**

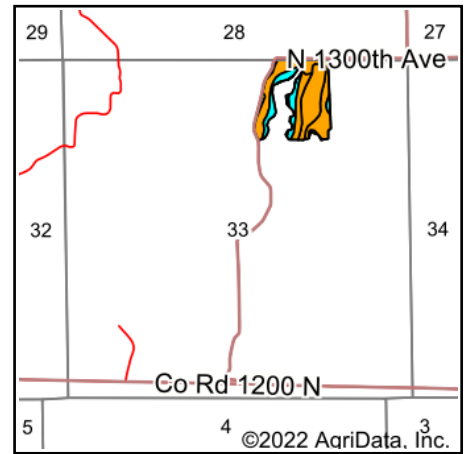
Tract **14692**

United States Department of Agriculture (USDA) Farm Service Agency (FSA) maps are for FSA Program administration only. This map does not represent a legal survey or reflect actual ownership; rather it depicts the information provided directly from the producer and/or National Agricultural Imagery Program (NAIP) imagery. The producer accepts the data 'as is' and assumes all risks associated with its use. USDA-FSA assumes no responsibility for actual or consequential damage incurred as a result of any user's reliance on this data outside FSA Programs. Wetland identifiers do not represent the size, shape, or specific determination of the area. Refer to your original determination (CPA-026 and attached maps) for exact boundaries and determinations or contact USDA Natural Resources Conservation Service (NRCS).

Soils Map



Soils data provided by USDA and NRCS.



State: **Illinois**
 County: **Adams**
 Location: **33-1S-5W**
 Township: **Concord**
 Acres: **23.4**
 Date: **9/29/2022**



WHITETAIL PROPERTIES REAL ESTATE
 HUNTING | RANCH | FARM | TIMBER

Maps Provided By:



Area Symbol: IL001, Soil Area Version: 20

| Code | Soil Description | Acres | Percent of field | Il. State Productivity Index Legend | Soil Drainage | Subsoil rooting ^a | Corn Bu/A | Soybeans Bu/A | Wheat Bu/A | Sorghum ^c Bu/A | Crop productivity index for optimum management |
|------------------|---|-------|------------------|-------------------------------------|-------------------------|------------------------------|-----------|---------------|------------|---------------------------|--|
| **279B | Rozetta silt loam, 2 to 5 percent slopes | 9.89 | 42.3% | | Well drained | FAV | **162 | **50 | **64 | 0 | **119 |
| 17A | Keomah silt loam, 0 to 2 percent slopes | 5.98 | 25.6% | | Somewhat poorly drained | FAV | 161 | 51 | 65 | 0 | 119 |
| **6C3 | Fishhook silty clay loam, 5 to 10 percent slopes, severely eroded | 3.97 | 17.0% | | Somewhat poorly drained | UNF | **98 | **31 | **38 | 0 | **72 |
| **17B | Keomah silt loam, 2 to 5 percent slopes | 2.43 | 10.4% | | Somewhat poorly drained | FAV | **159 | **50 | **64 | 0 | **118 |
| **279C2 | Rozetta silt loam, 5 to 10 percent slopes, eroded | 0.50 | 2.1% | | Well drained | FAV | **153 | **47 | **60 | 0 | **112 |
| **6C2 | Fishhook silt loam, 5 to 10 percent slopes, eroded | 0.26 | 1.1% | | Somewhat poorly drained | UNF | **119 | **38 | **46 | 0 | **87 |
| **6D2 | Fishhook silt loam, 10 to 18 percent slopes, eroded | 0.21 | 0.9% | | Somewhat poorly drained | UNF | **111 | **35 | **43 | 0 | **81 |
| **8E2 | Hickory silt loam, 18 to 25 percent slopes, eroded | 0.16 | 0.7% | | Well drained | FAV | **91 | **31 | **37 | 0 | **69 |
| Weighted Average | | | | | | | 149 | 46.6 | 59.2 | *- | 109.7 |

Table: Optimum Crop Productivity Ratings for Illinois Soil by K.R. Olson and J.M. Lang, Office of Research, ACES, University of Illinois at Champaign-Urbana. Version: 1/2/2012 Amended Table S2 B811

Crop yields and productivity indices for optimum management (B811) are maintained at the following NRES web site: <http://soilproductivity.nres.illinois.edu/>

** Indexes adjusted for slope and erosion according to Bulletin 811 Table S3

^a UNF = unfavorable; FAV = favorable

^c Soils in the northern region or in both regions were not rated for grain sorghum and are shown with a zero "0".

Soils data provided by USDA and NRCS. Soils data provided by University of Illinois at Champaign-Urbana.

ILLINOIS
ADAMS

Form: FSA-156EZ

See Page 2 for non-discriminatory Statements.



United States Department of Agriculture
Farm Service Agency

Abbreviated 156 Farm Record

FARM : 11426

Prepared : 10/17/22 3:55 PM CST

Crop Year : 2023

Operator Name : RICHARDSON FARMS OUTFITTERS INC
CRP Contract Number(s) : None
Recon ID : 17-001-2022-127
Transferred From : None
ARCPLC G/I/F Eligibility : Eligible

Farm Land Data

| Farmland | Cropland | DCP Cropland | WBP | WRP | CRP | GRP | Sugarcane | Farm Status | Number Of Tracts |
|--------------------|--------------------|------------------------|----------------|------|------|---------------|-----------|----------------------|------------------------|
| 32.99 | 25.64 | 25.64 | 0.00 | 0.00 | 0.00 | 0.00 | 0.00 | Active | 1 |
| State Conservation | Other Conservation | Effective DCP Cropland | Double Cropped | | MPL | Acre Election | EWP | DCP Ag.Rel. Activity | Broken From Native Sod |
| 0.00 | 0.00 | 25.64 | 0.00 | | 0.00 | | 0.00 | 0.00 | 0.00 |

Crop Election Choice

| ARC Individual | ARC County | Price Loss Coverage |
|----------------|------------|---------------------|
| None | SOYBN | None |

DCP Crop Data

| Crop Name | Base Acres | CCC-505 CRP Reduction Acres | PLC Yield | HIP |
|--------------|--------------|-----------------------------|-----------|-----|
| Soybeans | 14.79 | 0.00 | 25 | 0 |
| TOTAL | 14.79 | 0.00 | | |

NOTES

Tract Number : 14692

Description : Sec 33 Concord T1SR5W
FSA Physical Location : ILLINOIS/ADAMS
ANSI Physical Location : ILLINOIS/ADAMS
BIA Unit Range Number :
HEL Status : HEL field on tract.Conservation system being actively applied
Wetland Status : Wetland determinations not complete
WL Violations : None
Owners : GR&W INVESTING LLC
Other Producers : None
Recon ID : 17-001-2022-126

Tract Land Data

| Farm Land | Cropland | DCP Cropland | WBP | WRP | CRP | GRP | Sugarcane |
|--------------------|--------------------|------------------------|----------------|------|------|----------------------|------------------------|
| 32.99 | 25.64 | 25.64 | 0.00 | 0.00 | 0.00 | 0.00 | 0.00 |
| State Conservation | Other Conservation | Effective DCP Cropland | Double Cropped | MPL | EWP | DCP Ag. Rel Activity | Broken From Native Sod |
| 0.00 | 0.00 | 25.64 | 0.00 | 0.00 | 0.00 | 0.00 | 0.00 |

DCP Crop Data

| Crop Name | Base Acres | CCC-505 CRP Reduction Acres | PLC Yield |
|--------------|--------------|-----------------------------|-----------|
| Soybeans | 14.79 | 0.00 | 25 |
| TOTAL | 14.79 | 0.00 | |

ILLINOIS
ADAMS
Form: FSA-156EZ



United States Department of Agriculture
Farm Service Agency

Abbreviated 156 Farm Record

FARM : 11426
Prepared : 10/17/22 3:55 PM CST
Crop Year : 2023

Tract 14692 Continued ...

NOTES

In accordance with Federal civil rights law and U.S. Department of Agriculture (USDA) civil rights regulations and policies, the USDA, its Agencies, offices, and employees, and institutions participating in or administering USDA programs are prohibited from discriminating based on race, color, national origin, religion, sex, gender identity (including gender expression), sexual orientation, disability, age, marital status, family/parental status, income derived from a public assistance program, political beliefs, or reprisal or retaliation for prior civil rights activity, in any program or activity conducted or funded by USDA (not all bases apply to all programs). Remedies and complaint filing deadlines vary by program or incident.

Persons with disabilities who require alternative means of communication for program information (e.g., Braille, large print, audiotape, American Sign Language, etc.) should contact the responsible Agency or USDA's TARGET Center at (202) 720-2600 (voice and TTY) or contact USDA through the Federal Relay Service at (800) 877-8339. Additionally, program information may be made available in languages other than English.

To file a program discrimination complaint, complete the USDA Program Discrimination Complaint Form, AD-3027, found online at http://www.ascr.usda.gov/complaint_filing_cust.html and at any USDA office or write a letter addressed to USDA and provide in the letter all of the information requested in the form. To request a copy of the complaint form, call (866) 632-9992. Submit your completed form or letter to USDA by: (1) mail: U.S. Department of Agriculture Office of the Assistant Secretary for Civil Rights 1400 Independence Avenue, SW Washington, D.C. 20250-9410; (2) fax: (202) 690-7442; or (3) e-mail: program.intake@usda.gov. USDA is an equal opportunity provider, employer, and lender.